

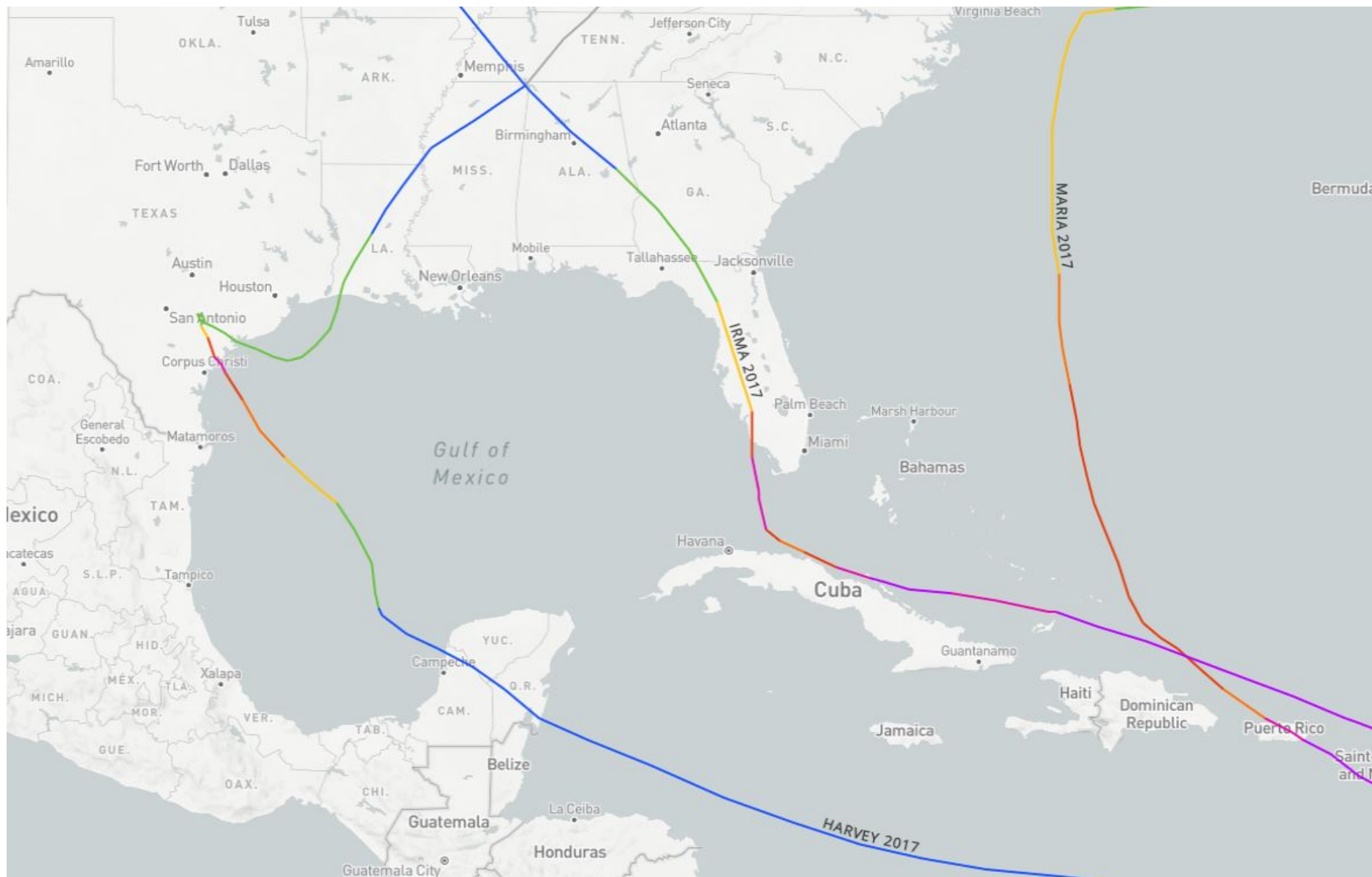
Publicly Available Data for Pediatric Disaster Science

Leremy Colf, Ph.D.
Donna L. Wong Professorship in Pediatric Nursing
Associate Professor
Senior Advisor and Research Liaison, OU Health





Historical Hurricane Tracks

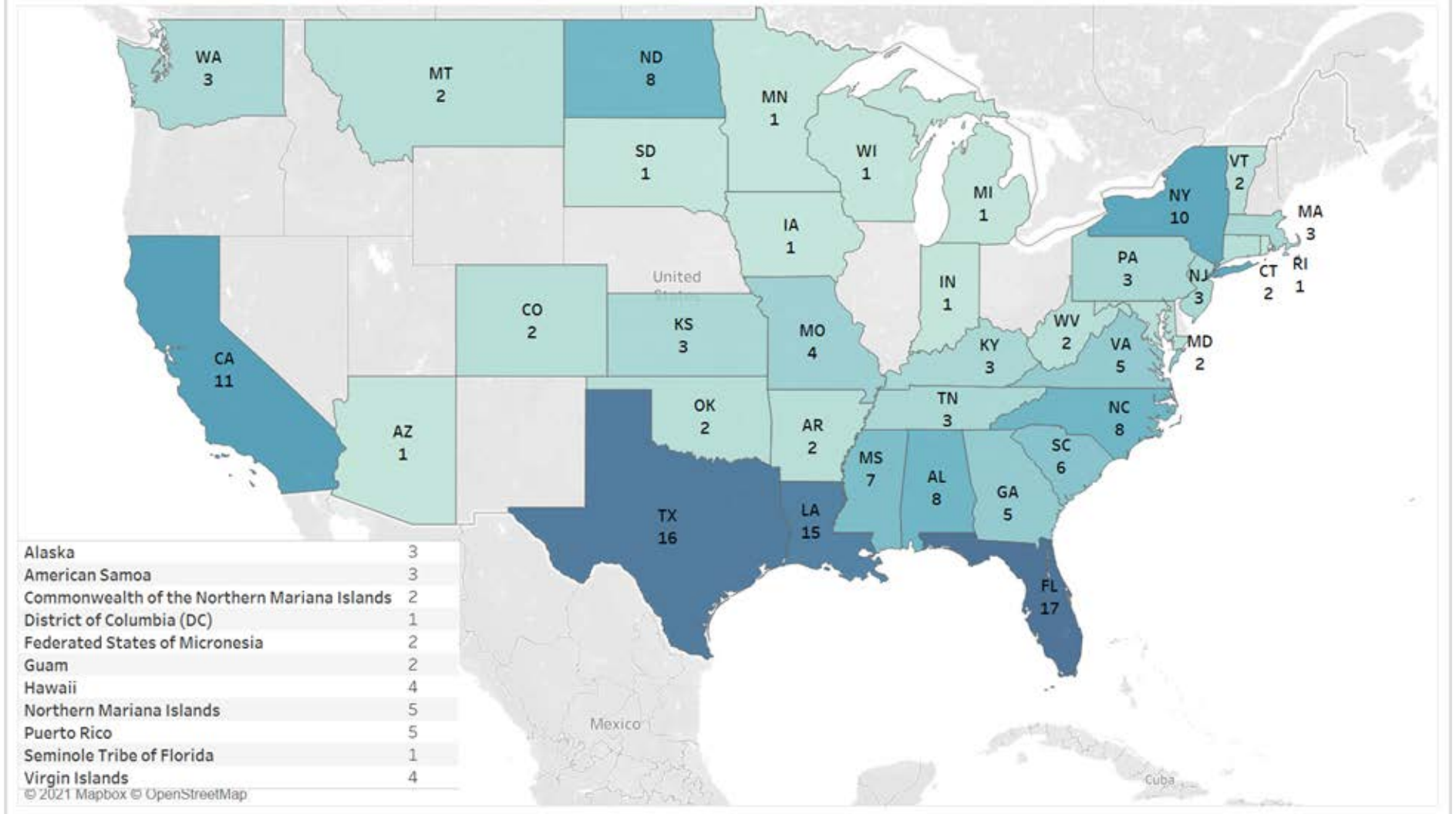




FEMA

OpenFEMA Data Sets

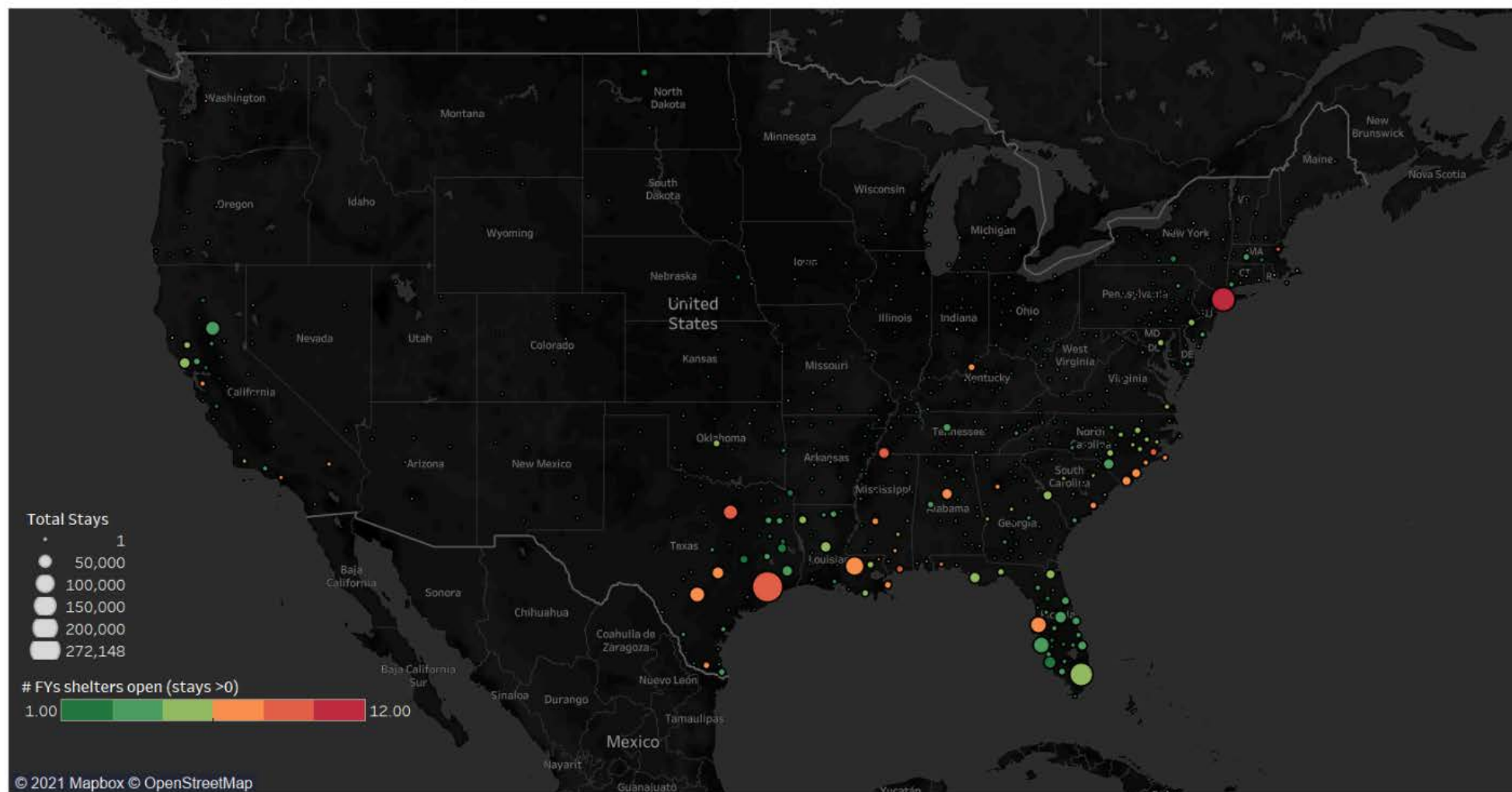
Disasters with HHS Mission Assignments, 2000-2019
(FEMA)





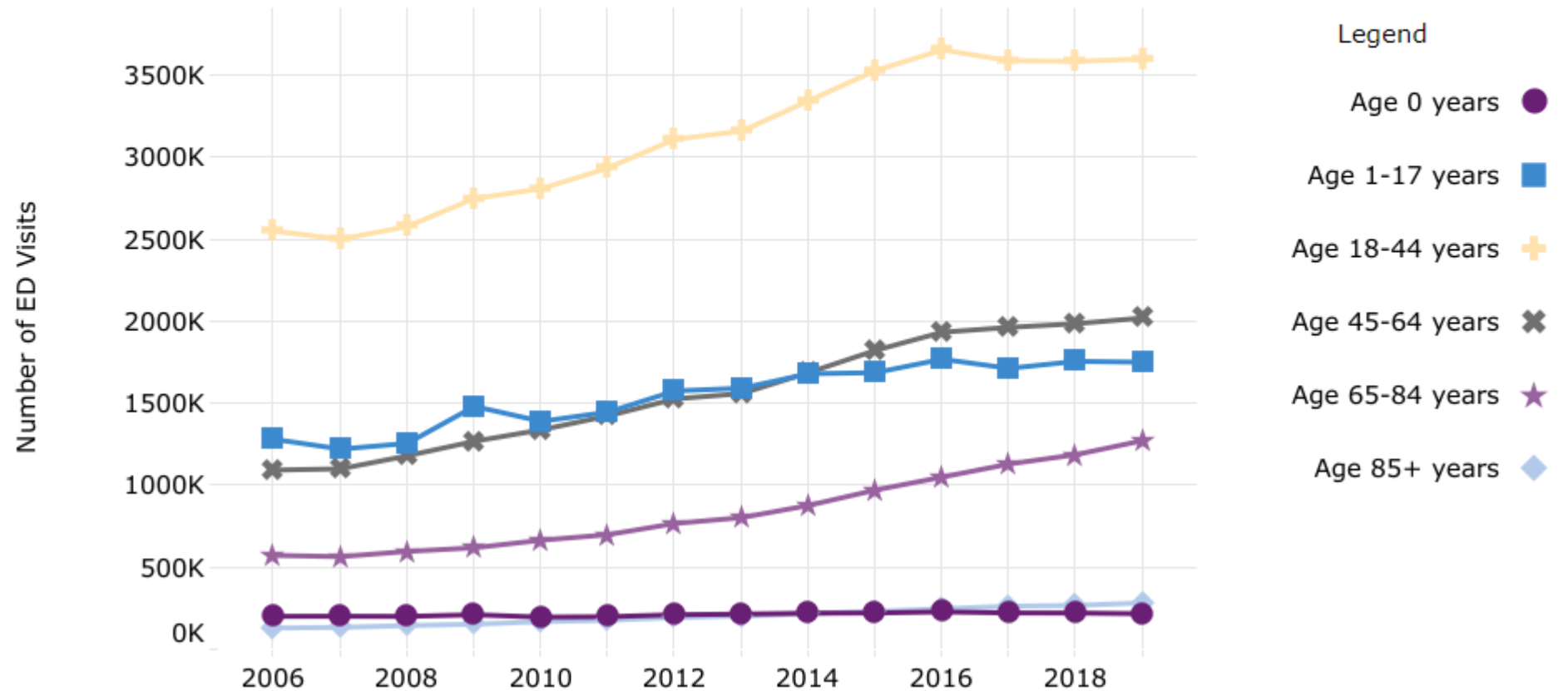
National Shelter System

Shelter Stays by MSA (FY 2008-2019)

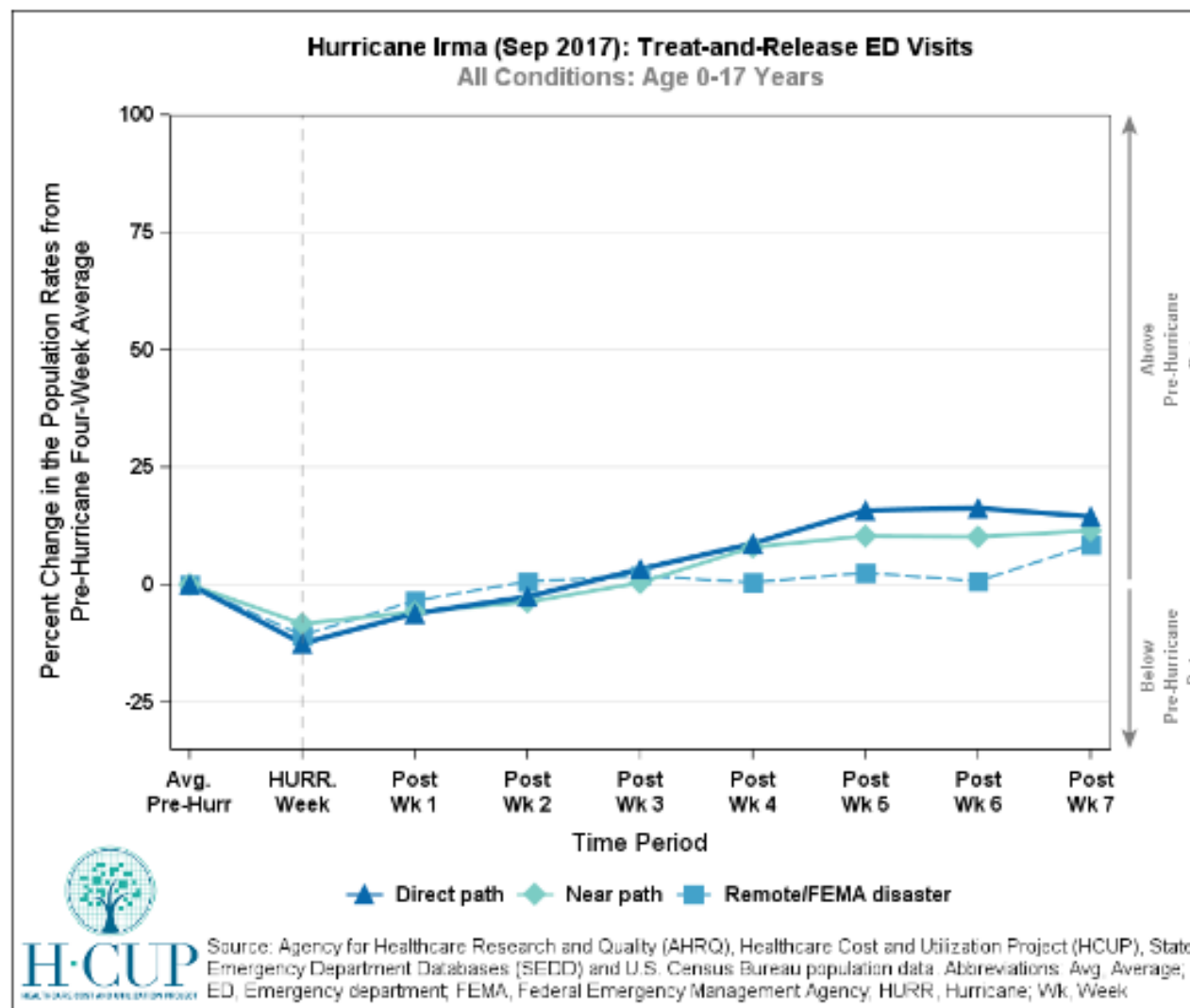


HCUPnet: Emergency Department Visits, State

Number of ED Visits by Patient Age Group, Florida, 2006 to 2019
Treat-and-release ED visits



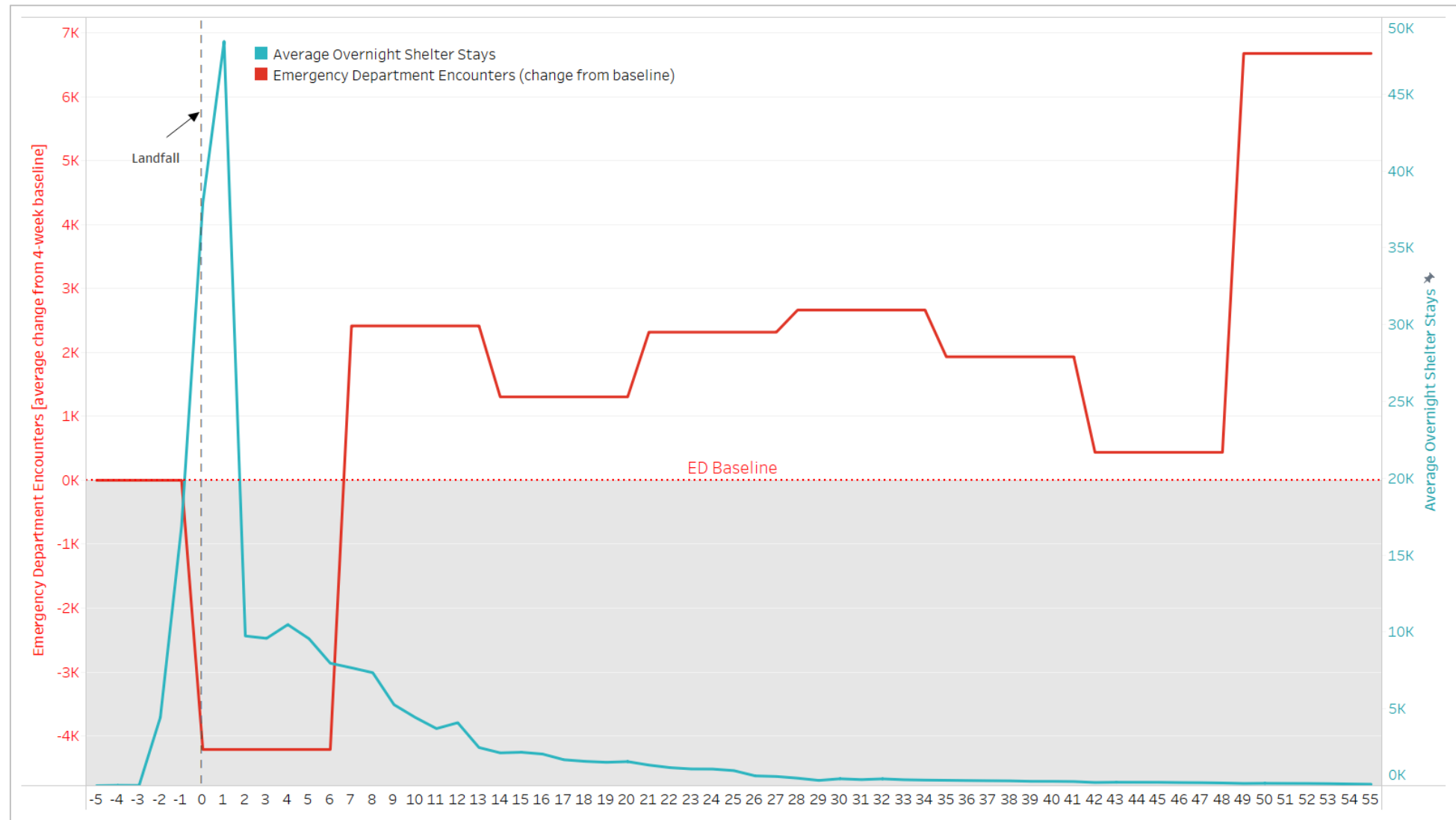
HCUP Faststats



Notes: Counties are categorized based on proximity to the hurricane: direct path, near path, remote identified as a disaster area by FEMA, and remote not identified as a disaster area by FEMA. Data may be suppressed due to confidentiality or not applicable if there were no counties classified in a proximity category. See Data Notes & Methods.



PCORTF



Implications

- <https://coast.noaa.gov/hurricanes/#map=4/32/-80>
- <https://datatools.ahrq.gov/hcupnet>
- <https://www.hcup-us.ahrq.gov/faststats/hurricane/hurricaneimpact.jsp>
- <https://www.fema.gov/about/openfema/data-sets>