

UNCLASSIFIED

PUBLICLY AVAILABLE INFORMATION (PAI) & METHODS FOR ARMS CONTROL: TEN YEARS & BEYOND

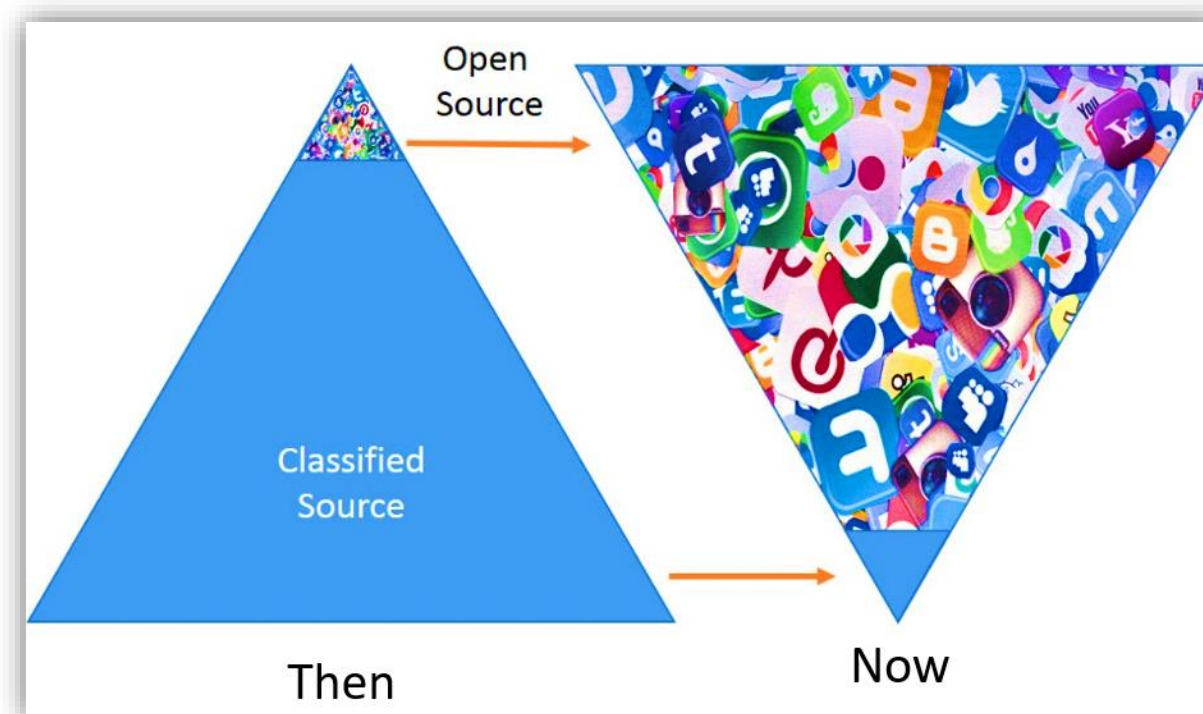
DR. LISA COSTA



©PLANETRISK 2017, ALL RIGHTS RESERVED
UNCLASSIFIED

RETHINKING PUBLICLY AVAILABLE INFORMATION (PAI)

- MANY THINK PAI IS ONLY VALUABLE TO SUPPORT TIPPING AND QUEUING OF CLASSIFIED INTS THAT CAN BE TASKED
- **PAI IS NOT AN INT BUT A DOMAIN THAT CONTAINS ALL INTS** (E.G., GEOINT, HUMINT, SIGINT, FININT, SOCMINT)



- THIS DEFINITION OF PAI REQUIRES RETHINKING WHAT WE PAY TO KEEP SECRET, FOR HOW LONG, AND WHAT WE NOVELLY EXPLOIT IN THE OPEN
 - REDUCE INSIDER THREAT CHALLENGES/CONTINUOUS MONITORING
 - BREAK DOWN BARRIERS TO COMMERCIAL INNOVATION INSIDE GOVERNMENT
 - RETHINK SKILL SETS WE SEEK IN GOVERNMENT

DATA, DEEP LEARNING, ARTIFICIAL INTELLIGENCE, AND THE INTERNET OF THINGS

1 ZB= 1,024 exabytes
(2^{70} bytes)

WHERE
EMPHASIS
HAS BEEN

ACT

COLLECT

PROCESS

ANALYZE

DECIDE

2025 = 180 ZETTABYTES
VS
2015 = 10 ZETTABYTES
(PRESS 2017)

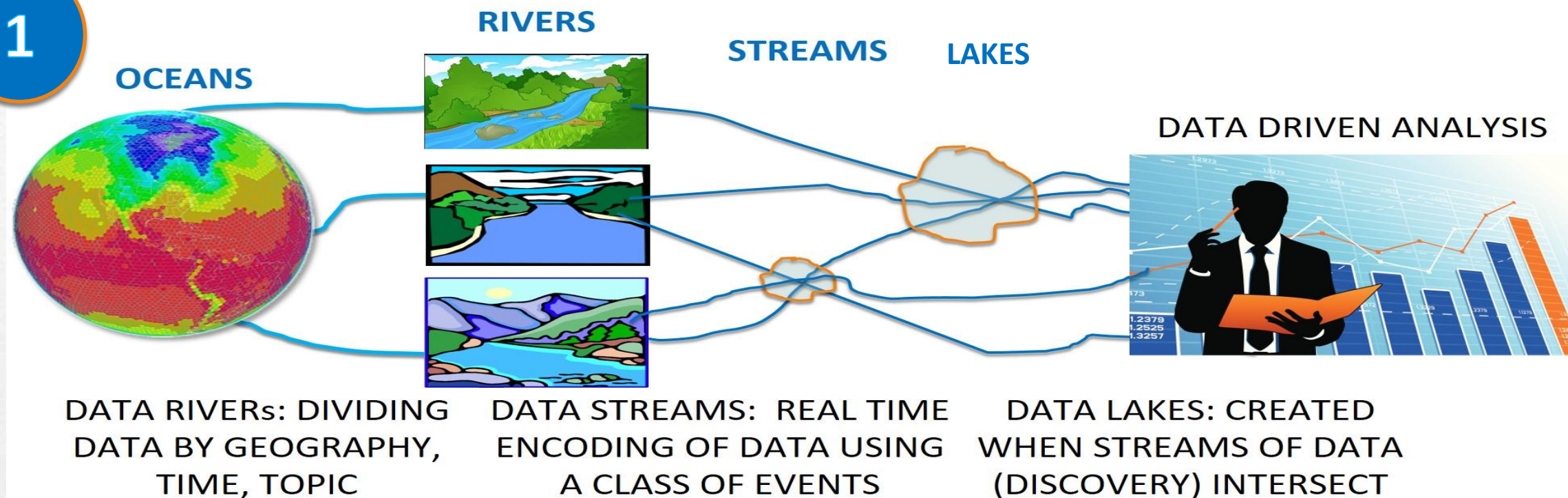
WHERE
WE NEED
TO FOCUS

PAI GROWS MORE CRITICAL DAILY FOR ARMS CONTROL & NONPROLIFERATION

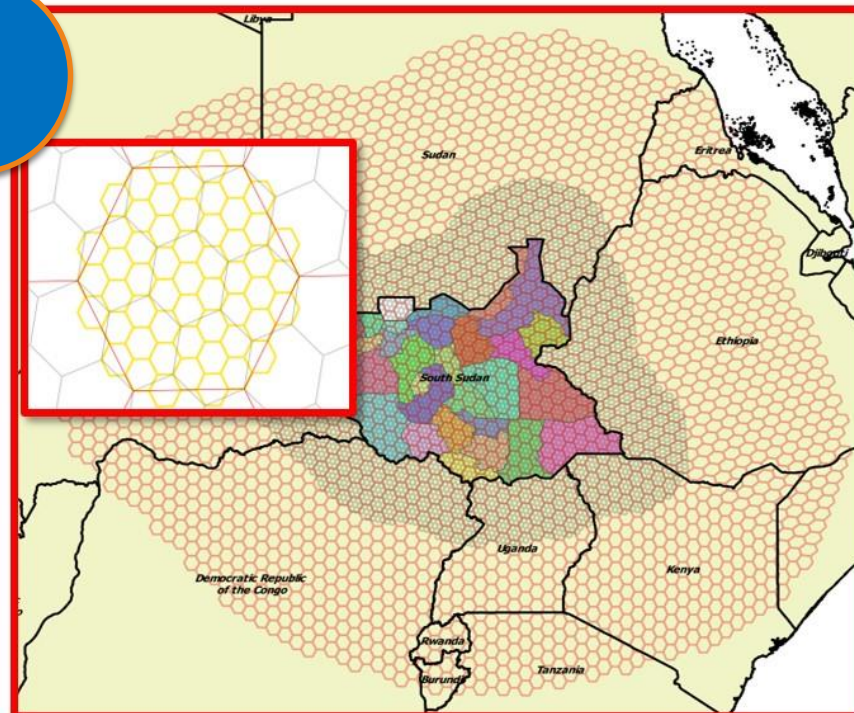
- **VALUE, VOLUME, VARIETY, VELOCITY, VERACITY**
 - **VARIETY** IS WHAT MAKES PAI SO VALUABLE
 - **VERACITY** REMAINS A CHALLENGE BUT NOT INSURMOUNTABLE
 - ASTROTURFING, TROLL ARMIES, BOTS, AND GOVERNMENT CONTROLLED ACCESS REQUIRE DEEP DATA SCIENCE EXPERIENCE BUT PROVIDE VALUABLE INFORMATION
- **FOUR PRIMARY CLASSES OF PAI**
 - **FREE RAW:** 1% TWITTER, OPENSTREETMAP, YOUTUBE, WORLDCAM, INSTAGRAM, REDDIT, WIKIPEDIA, AIS SHIPTRACKS, EVERYPOLITICIAN, EBAY
 - **FREE PROCESSED:** NEWS, OILPRICE.COM, WHOIS, THINK TANK PAPERS, WORLD BANK DATA, RAIL-LOCATOR, SEA RATES, CDC.GOV, OPEN GOVT DATA, OFAC
 - **CHARGE RAW:** TWITTER FEED, VK FEED, WEIBO, RENREN, DIGITAL GLOBE ENHANCED VIEW, FACEBOOK, RF MAPPING, TELEMETRY DATA
 - **CHARGE PROCESSED:** TWITTER (DECAHOSE+), INTERFAX, JANES, BLOOMBERG, WEB OF SCIENCE, INTELIUS, INSTANTCHECKMATE
- **“YOU’RE NOT THE CUSTOMER, YOU’RE THE PRODUCT”**
 - GOODMAN, FUTURE CRIMES (2016)

EXAMPLE APPROACHES FOR ANALYSIS AND DECISION MAKING

1



2

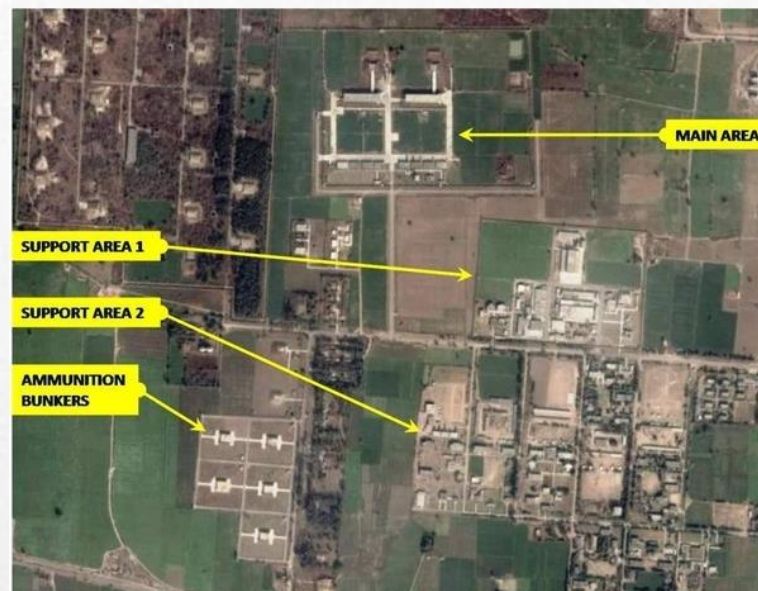


GRANULAR GEOSPATIAL SCALING (1 KM X 1KM) ALLOWS :


(A) AGGREGATION OF RISK UP AND OUT BY THE EQUIVALENT OF NEIGHBORHOOD, CITY, STATE, COUNTRY, REGION WHILE NOT AGGREGATING OUT CRITICAL RISK

(B) PROPERTIES OF SELF-SIMILARITY WHERE CRISIS-PRONE CONDITIONS MODELED IN ONE GRID CAN BE QUICKLY EXTRAPOLATED TO ADJACENT OR DISTANT GRID UNITS, LEADING TO PREDICTION OF CRISES

SOME WAYS PAI CAN HELP ARMS CONTROL & NONPROLIFERATION



PROLIFERATION PATTERNS ACROSS COUNTRIES VIA FACILITY SIMILARITY
(COMMERCIAL IMAGERY)




SCIENTOMETRIC & BIBLIOMETRIC ANALYSES
AUTHOR/TOPIC/INSTITUTION LINKS
(WEB OF SCIENCE, ACADEMIA)



COVERT FINANCING OF & PROCUREMENT FOR NUCLEAR PROGRAMS
(NGOs, BLOOMBERG, FT.COM)



LABORATORY INSIDER THREAT RISKS AND NEXES WITH TERRORISM
(SOCMINT, TRAVEL RECORDS, FINANCES, PHOTO SHARING)



ENIGMA SITE PURPOSES AND ROLE IN PROGRAMS
(DEMOGRAPHY, SKILL SETS, WEALTH, POPULATION FOR INFRASTRUCTURE)



VALIDATION AND VERIFICATION OF TREATY COMPLIANCE
(ALL OF THE ABOVE + COMMERCIAL MASINT, TELEMETRY)