

Privatized Data for Alaska Communities

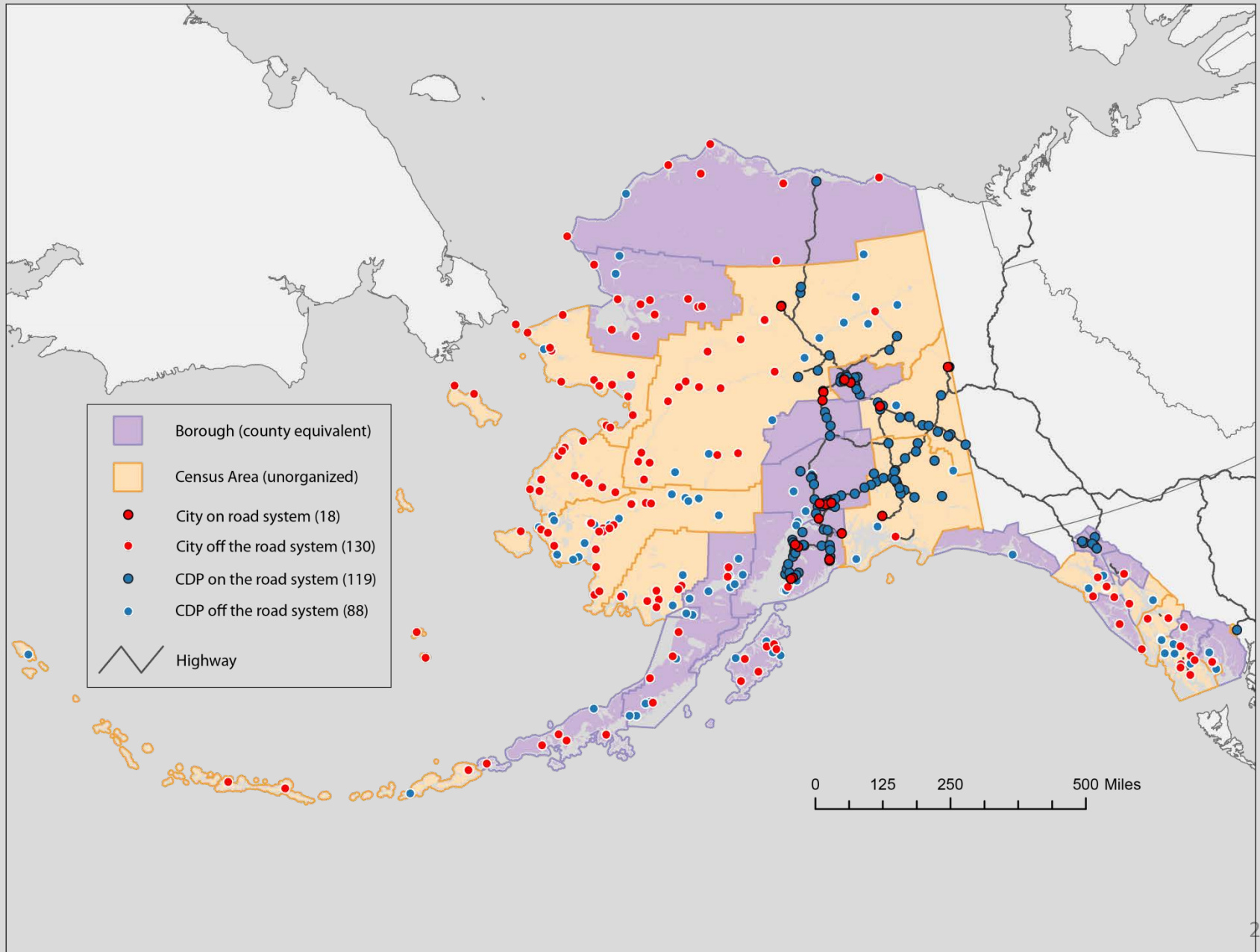
Workshop on 2020 Census Data Products
December 12, 2019

Eric Sandberg

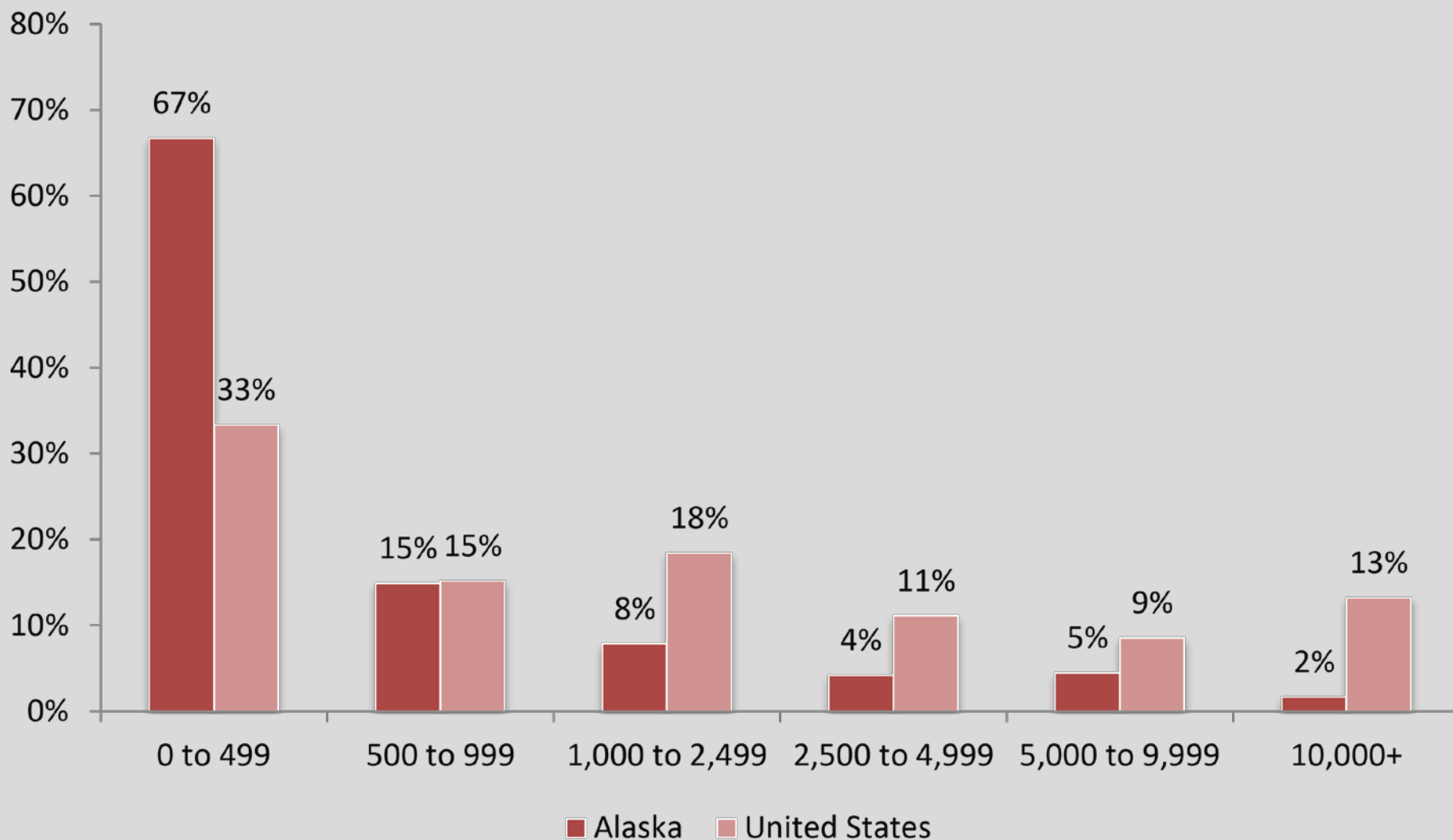
Demographer

Alaska Department of Labor
and Workforce Development

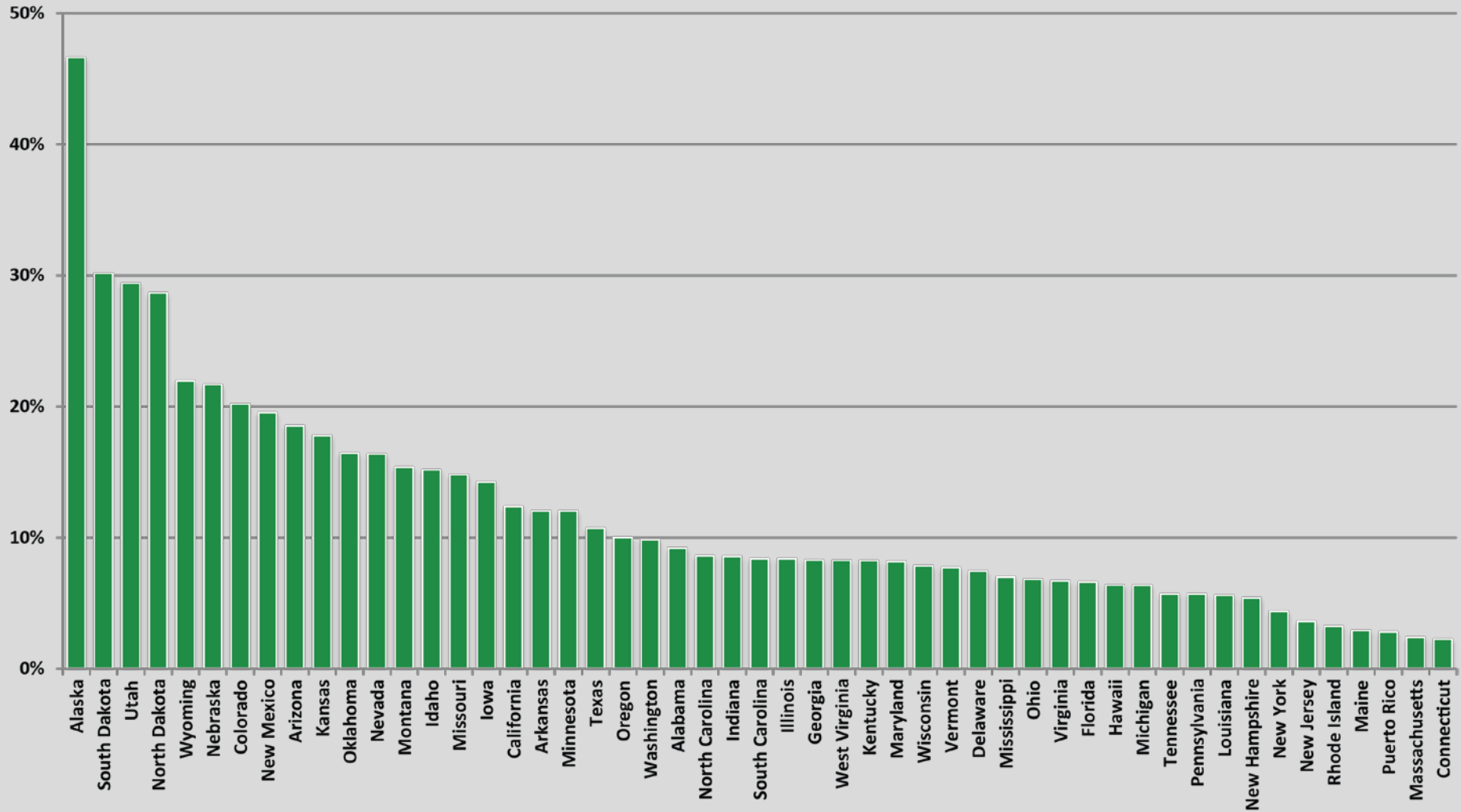
Alaska communities map



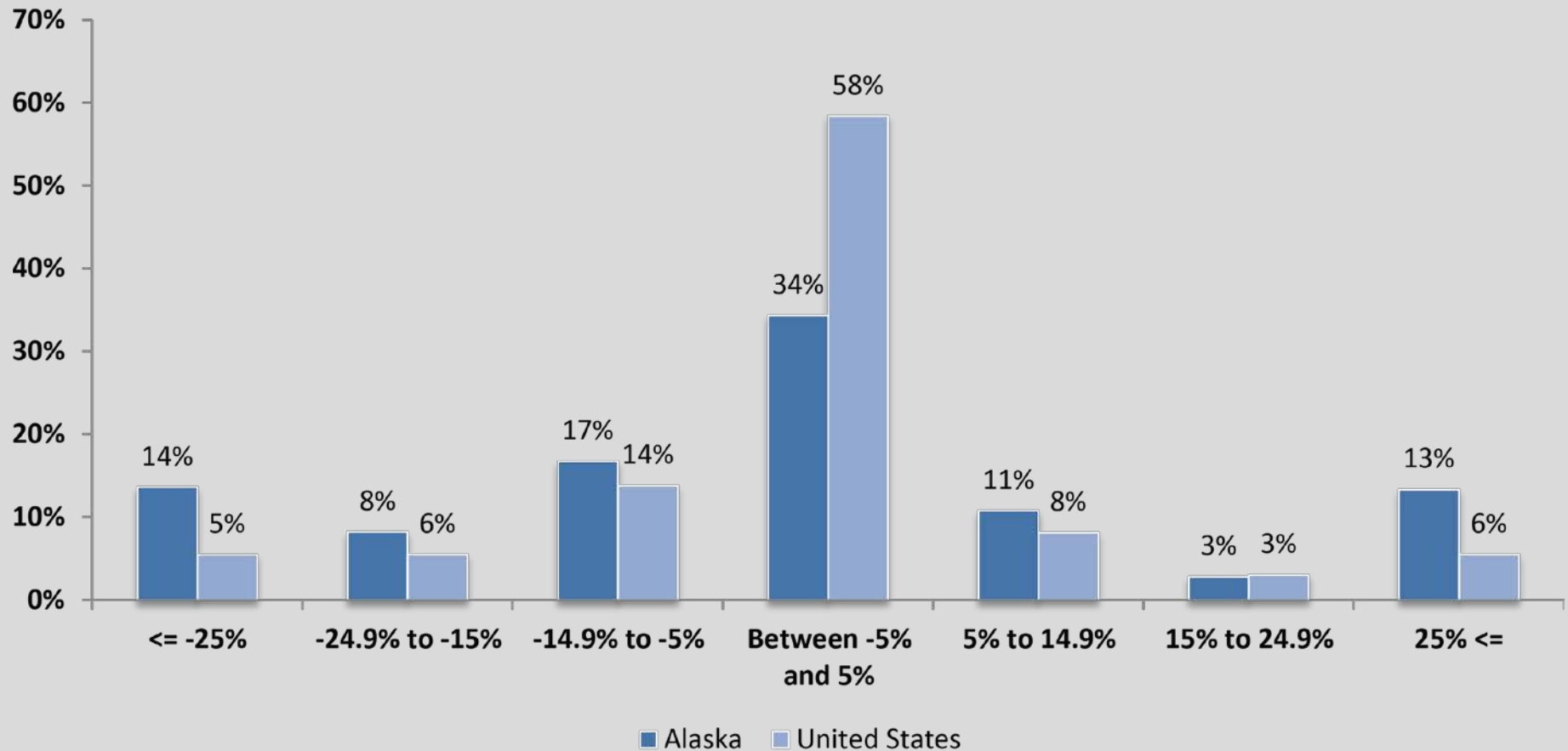
Place-level geographic units by 2010 population size (Summary File 1)



Average place-level percent change between 2010 SF1 and demonstration products (DP)

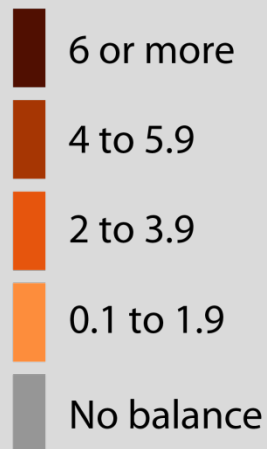


Distribution of places by percentage change from SF1 to DP

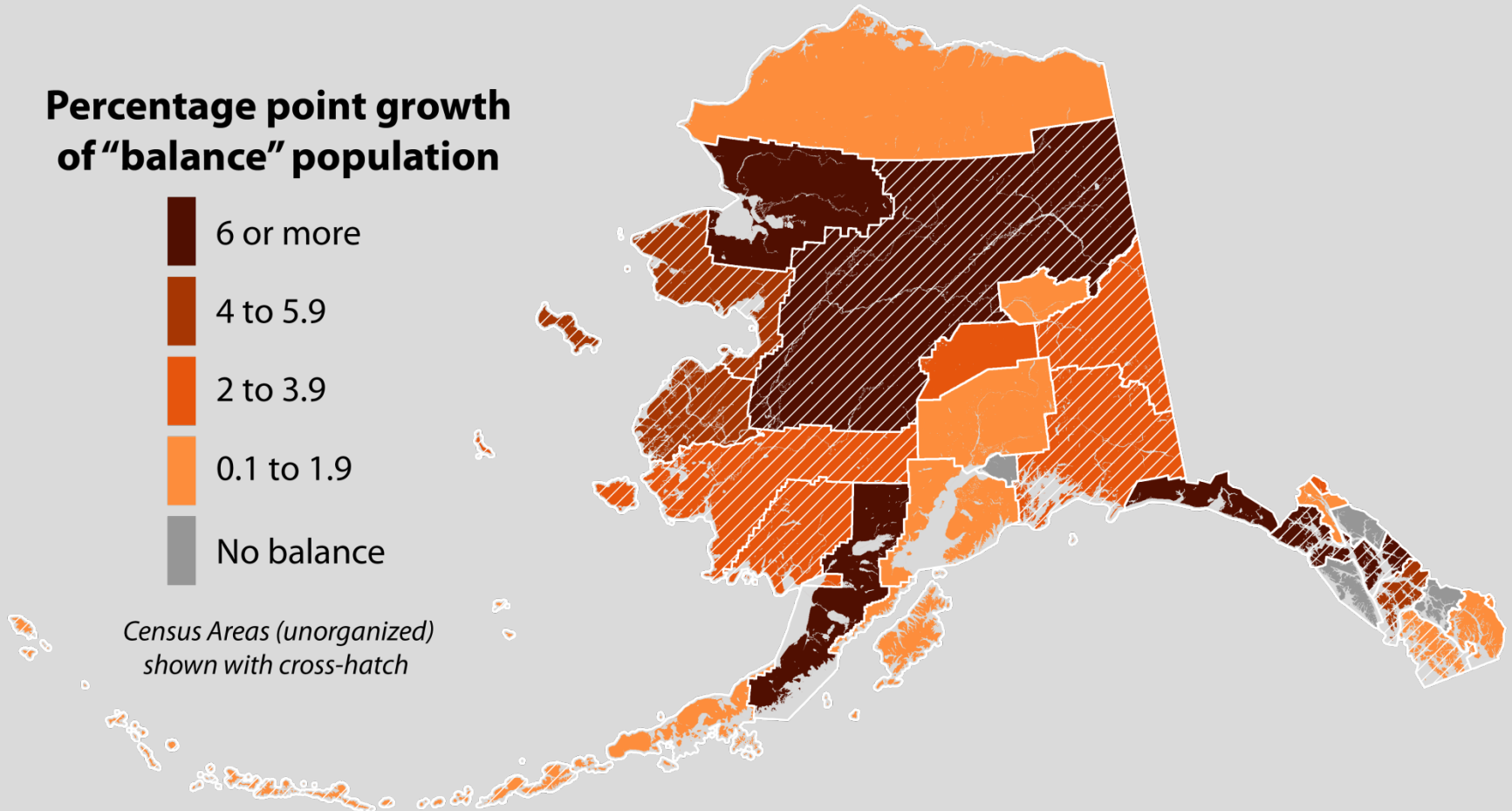


Percentage point increase in 2010 “balance” population in DP compared with SF1

Percentage point growth of “balance” population



*Census Areas (unorganized)
shown with cross-hatch*

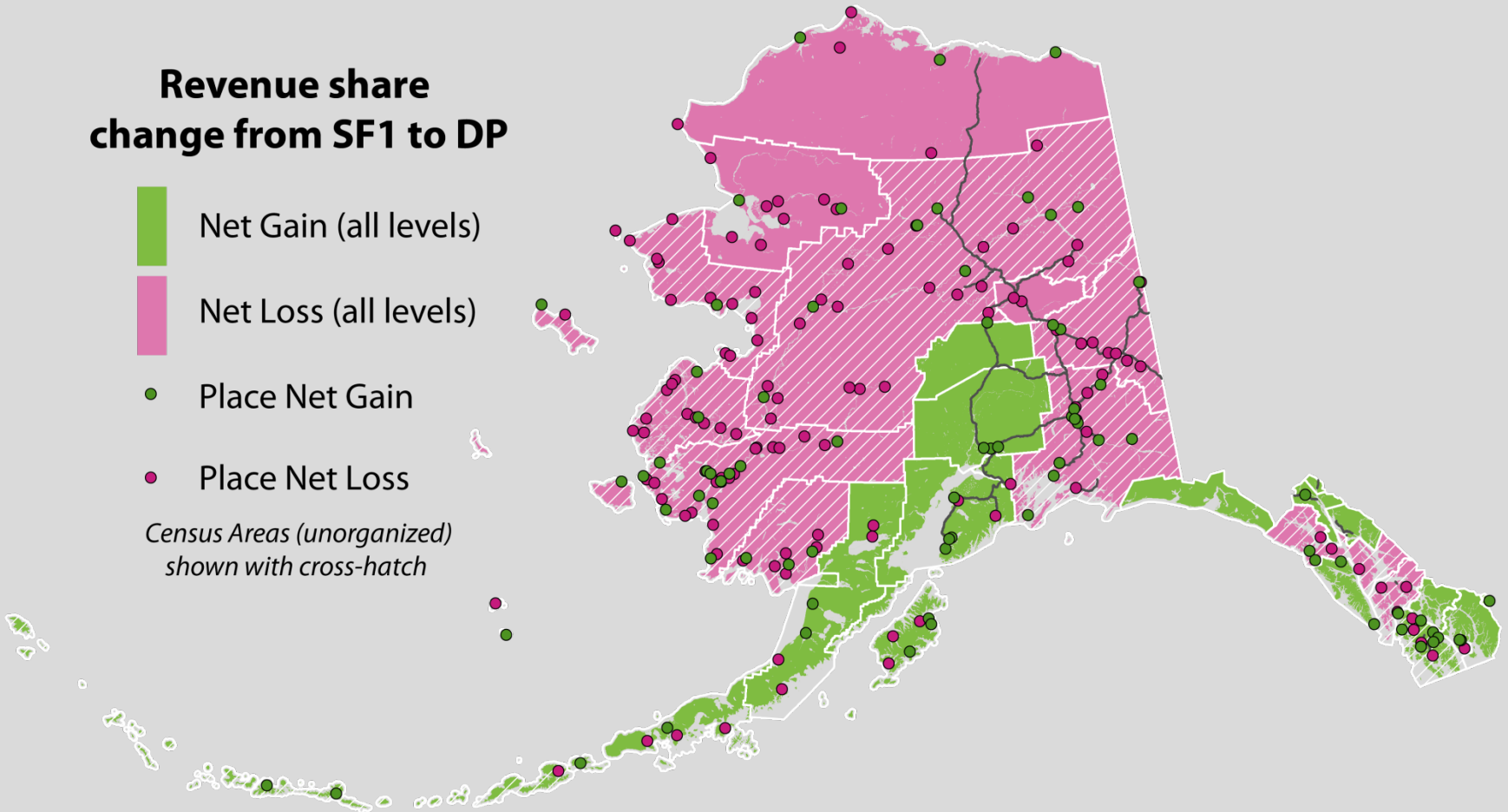


Community Assistance Program: Net change in amount of revenue received

Revenue share change from SF1 to DP

- Net Gain (all levels)
- Net Loss (all levels)
- Place Net Gain
- Place Net Loss

*Census Areas (unorganized)
shown with cross-hatch*



Thank you very much

Contact: eric.sandberg@alaska.gov
(907) 465-2437